



# Northern Integrated Supply Project (NISP)

March 1, 2023

An aerial photograph showing a large dam structure with a reservoir. The dam is made of grey stone or concrete blocks. The reservoir is a calm body of water. In the background, there are green, rolling hills and mountains under a clear blue sky. A circular white overlay is positioned on the left side of the image, containing text.

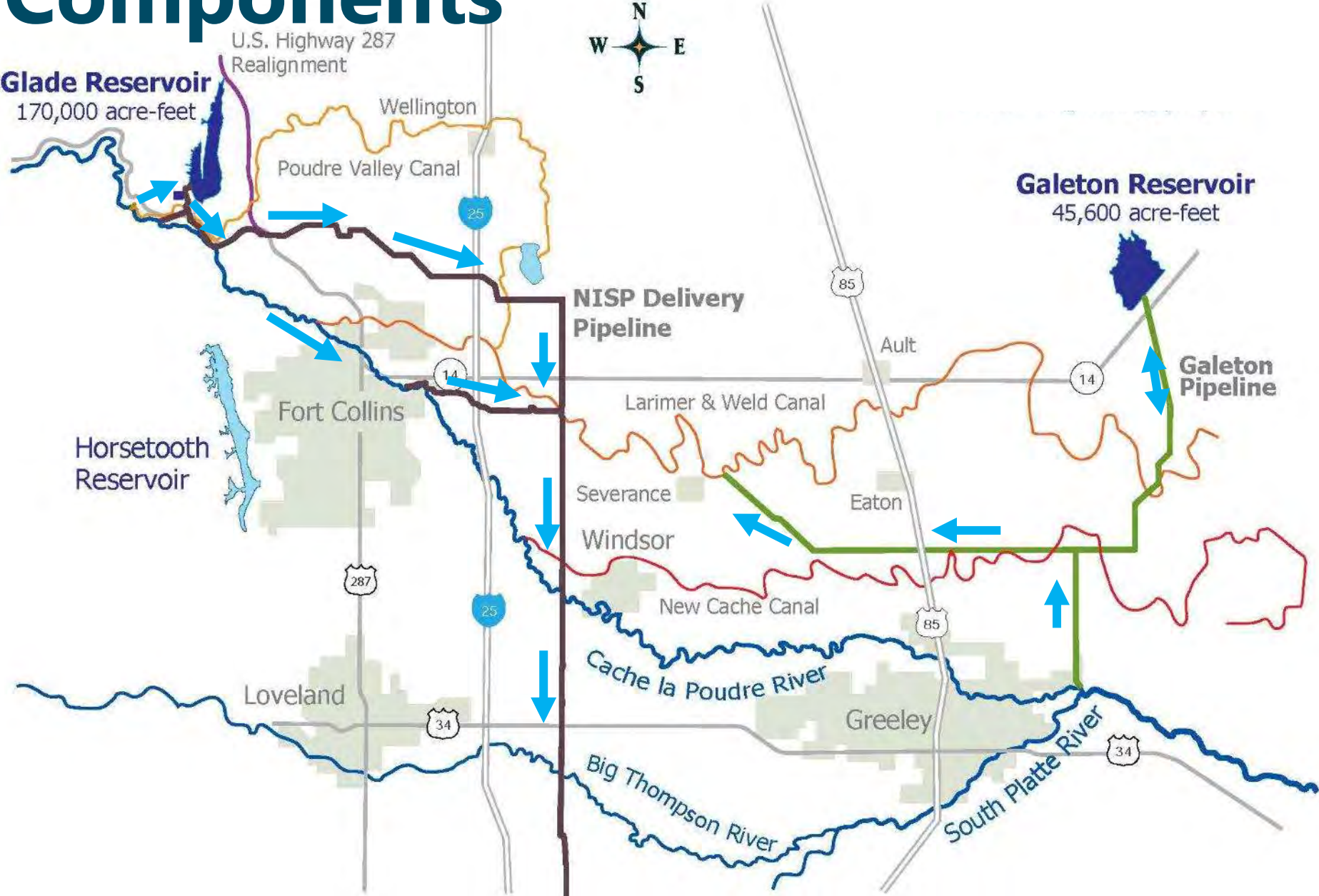
**The Northern  
Integrated Supply  
Project will supply  
15 Northern Front  
Range water  
providers with  
40,000 acre-feet per  
year of new, reliable  
water supplies.**

# Who is part of NISP?

# “Participants”



# NISP Components



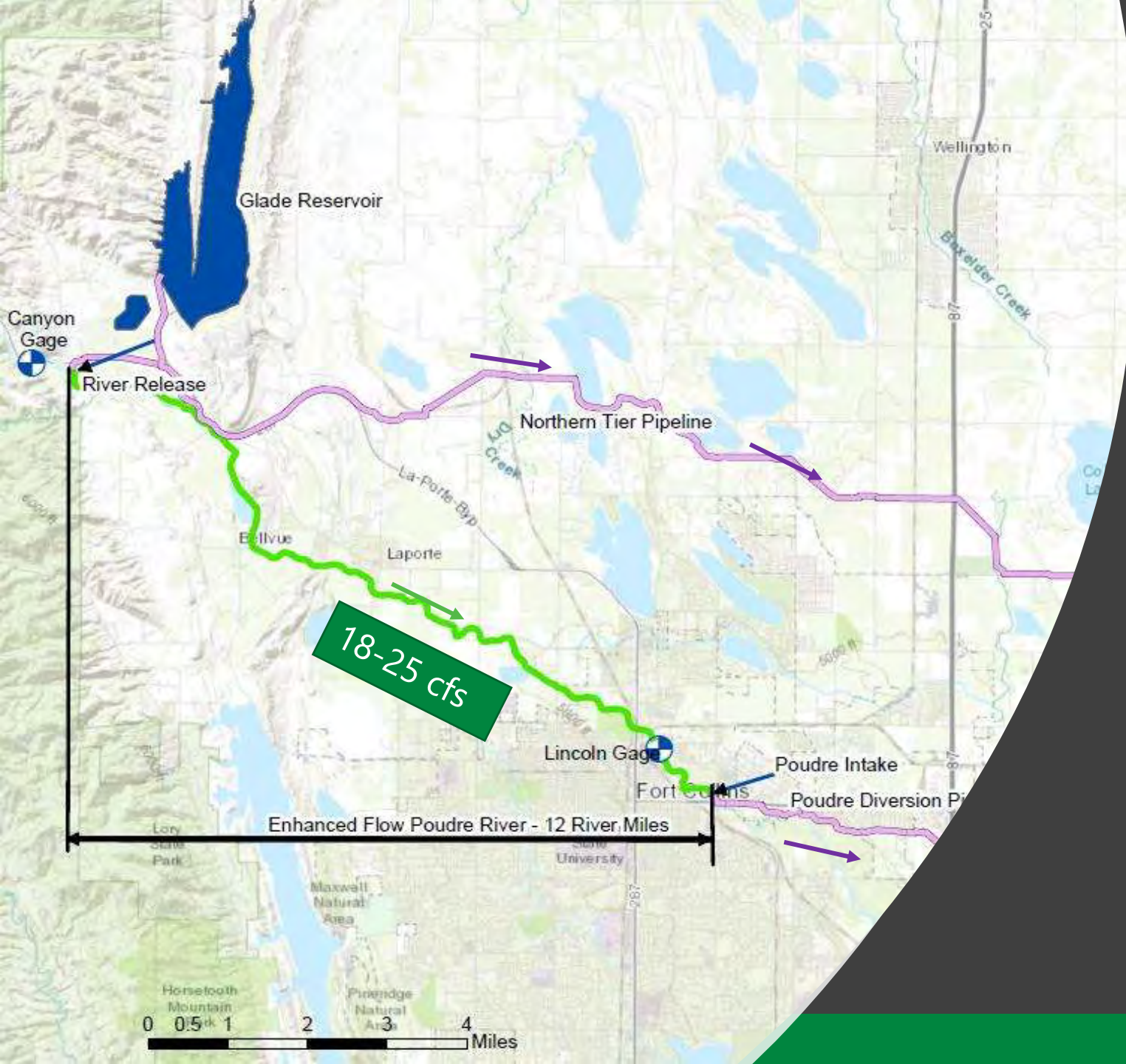
# Glade Recreation

- 1,600 surface water acres
- West-Wakeless, East-Motorized
- Cool water fishery
- 190-acre recreation area (camping, trails, day use)
- Visitor Center
- Parking Areas
- \$21M Commitment
- Managed by Larimer County

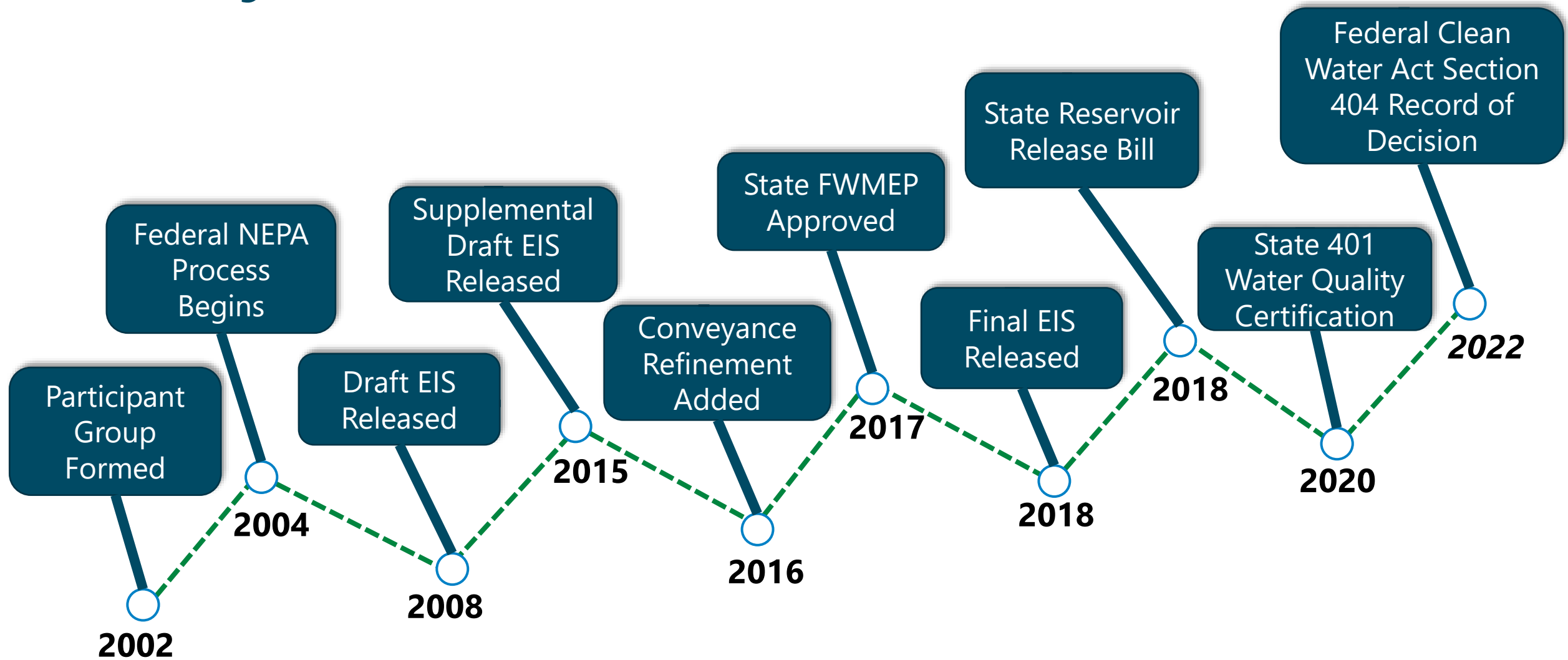


# Flows on the Poudre

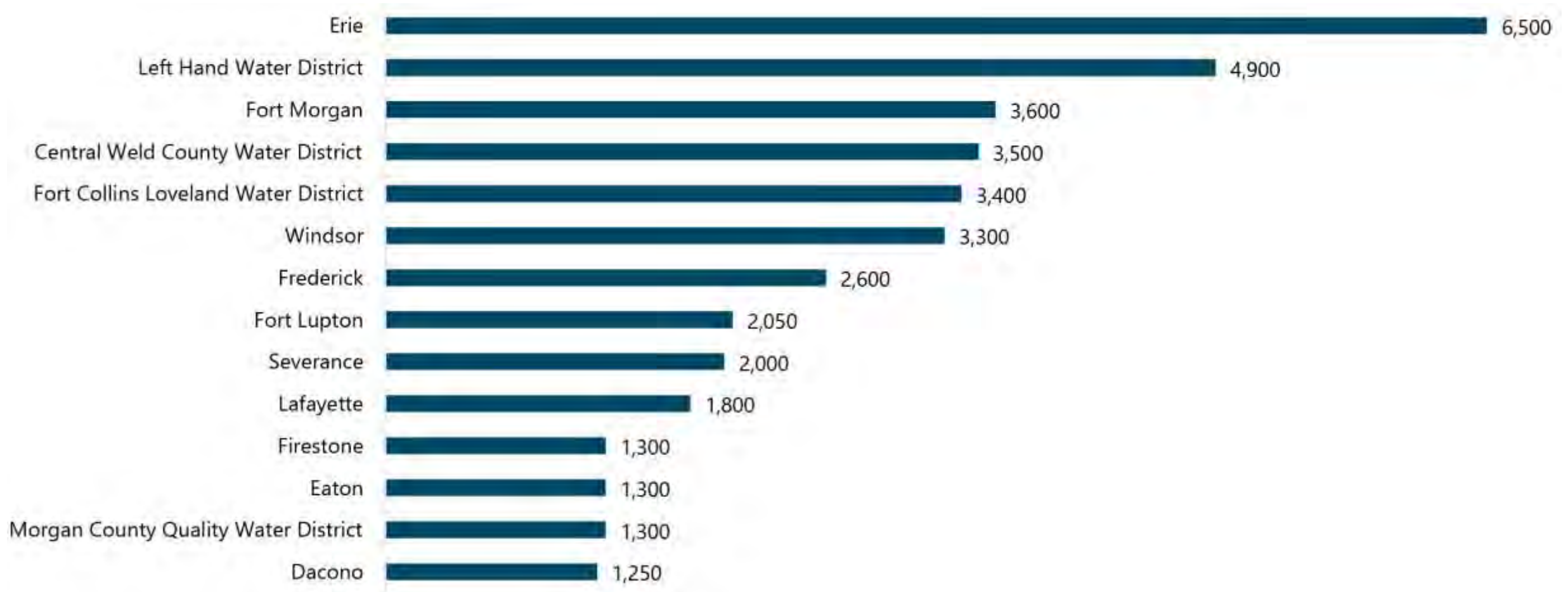
- 12 river miles
- Year-round increases
- 18 cfs winter
- 25 cfs summer
- Eliminate dry-up points
- New Colorado law



# History of NISP



# NISP Participant Yield



*Acre-feet in the project, totaling 40,000 acre-feet*



The image features a dark teal background. On the left side, there is a bright blue triangle pointing towards the right. At the bottom of the image, there is a solid green horizontal bar. The word "Questions?" is written in white, bold, sans-serif font in the center of the teal area.

**Questions?**